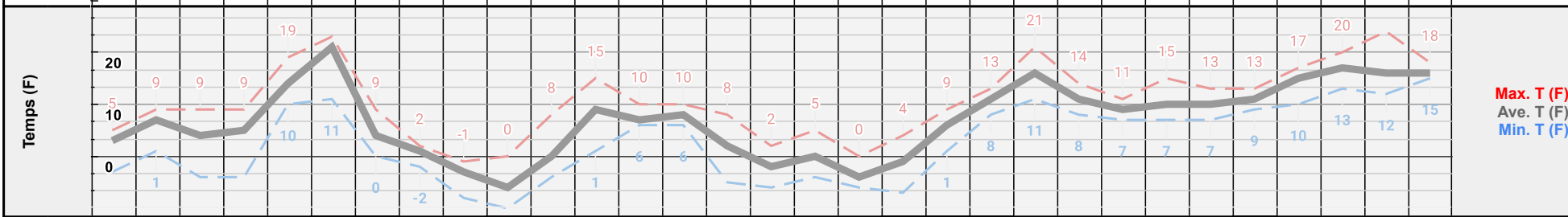
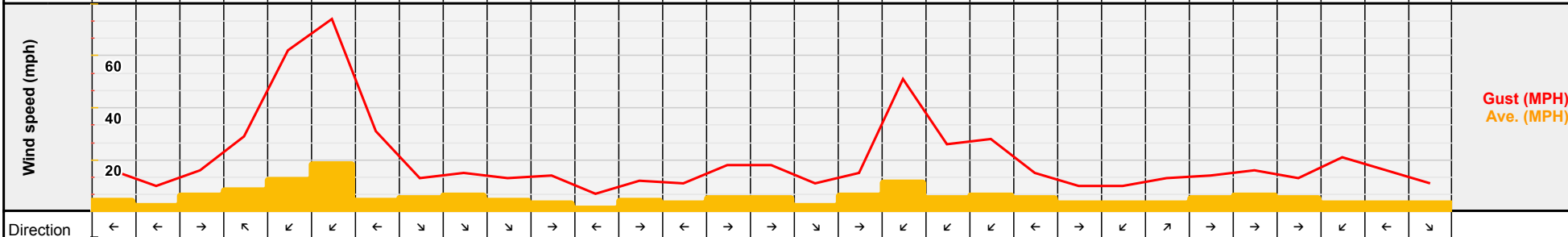
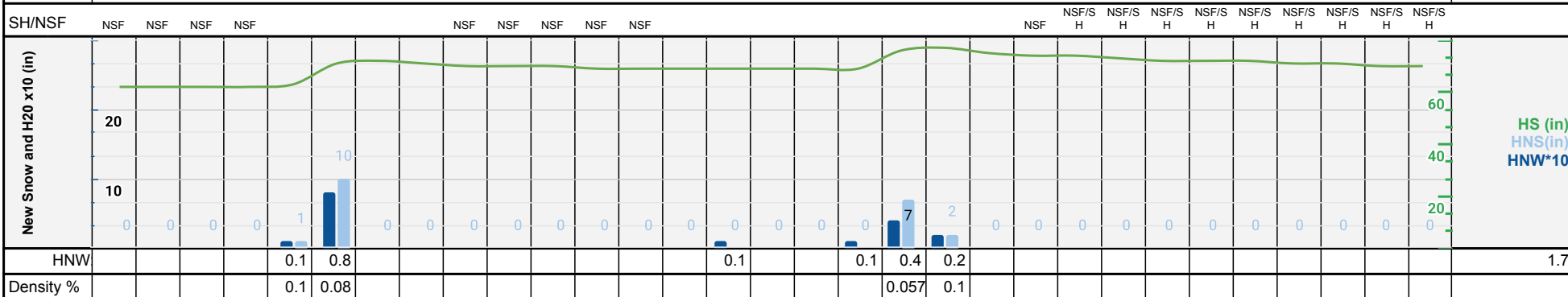




Day	1	2	3	4	5	6	7	8	9	10	11	12	13	14	15	16	17	18	19	20	21	22	23	24	25	26	27	28	29	30	31	
Sky	☉	☉	☉	☉	☉	☉	☉	☉	☉	☉	☉	☉	☉	☉	☉	☉	☉	☉	☉	☉	☉	☉	☉	☉	☉	☉	☉	☉	☉	☉	☉	☉



Avalanches & Notes

- 8-10 inches of snow in Turnagain, mixed rain and wet snow in at avalanche, 12 inches in Girdwood Valley
- 1 inch of snow fell in Girdwood
- Skier triggered avalanche on Captains Chair
- 8-10 inches in Turnagain and up to 12 inches in Girdwood (snow to sea level)
- Large natural avalanches in new/old snow interface, Tincan (north), Goat Shoulder, Maagie
- Human triggered avalanche on Max's. 1 full burial with injured back and ribs, transported off mountain with helicopter assistance
- Lake George Hell Ski Avalanche Fatality (Outside forecast zone)

Alpine	L	L	L	L	L	H	C	M	M	M	M	M	M	L	L	M	M	L	L	C	C	C	C	C	M	M	M	M	M	M	M	M	M	M
Treeline	L	L	L	L	L	H	C	M	M	M	M	M	L	L	L	L	L	L	L	M	C	C	C	C	M	M	M	M	M	M	M	M	M	M
Below TL	L	L	L	L	L	C	M	M	M	M	L	L	L	L	L	L	L	L	L	M	C	C	M	M	M	M	M	M	M	M	M	M	M	M

March 2026 Summit Lake
 Snow: Summit Creek 1400' Temp: Summit Lake Ridg Wind: AKRR mile 43
 3800' 3700'



Day	1	2	3	4	5	6	7	8	9	10	11	12	13	14	15	16	17	18	19	20	21	22	23	24	25	26	27	28	29	30	31
Sky	☉	☉	☉	☉	☉	☉	☉	☉	☉	☉	☉	☉	☉	☉	☉	☉	☉	☉	☉	☉	☉	☉	☉	☉	☉	☉	☉	☉	☉	☉	☉
SH/NSF	NSF	NSF	NSF	NSF					NSF	NSF	NSF	NSF	NSF								NSF/S H	NSF/S H	NSF/S H	NSF/S H	NSF/S H	NSF/S H	NSF/S H	NSF/S H	NSF/S H	NSF/S H	NSF/S H
New Snow and H2O x10 (in)	0	0	0	0	1	3	0	1	0	0	0	0	0	0	0	0	0	0	2	0	0	0	0	0	0	0	0	0	0	0	0
HNW					0.1	0.2		0.1											0.1												
Density %					0.1	0.066		0.1											0.05												
DOT 45 Wind speed (mph)	25	15	18	15	40	45	40	45	45	18	22	18	10	18	35	45	20	22	25	15	30	18	25	15	22	18	25	15	18	20	
Direction	↘	↘	↘	↗	↖	↖	↘	↘	↘	↘	↘	↗	↗	↘	↘	↘	↘	↘	↘	↘	↘	↘	↘	↘	↘	↘	↘	↘	↘	↘	
AKRR 43 Wind speed (mph)	25	10	10	15	55	65	30	35	10	15	15	15	15	15	25	15	15	15	65	35	35	15	20	15	15	15	15	15	15	15	
Direction	↖	↘	↖	↖	↖	↖	↖	↘	↖	↖	↖	↖	↖	↖	↖	↖	↖	↖	↖	↖	↖	↖	↖	↖	↖	↖	↖	↖	↖	↖	
Temps (F)	11	13	14	14	25	25	22	16	13	8	11	18	23	20	19	17	14	12	11	21	25	25	25	25	25	25	25	25	25	25	
Avalanches & Notes						3-5 inches of snow in Summit			NW Outflow winds										2-4 inches of snow in Summit												
Alpine	M	M	L	L	L	C	C	M	M	M	M	L	L	L	L	M	M	M	M	M	M	M	M	M	M	M	M	M	M	M	
Treeline	L	L	L	L	L	C	M	M	M	M	L	L	L	L	L	L	L	L	L	L	L	L	L	L	L	L	L	L	L	L	
Below TL	L	L	L	L	L	L	L	L	L	L	L	L	L	L	L	L	L	L	L	L	L	L	L	L	L	L	L	L	L	L	

Monthly Snow (in): 7 Monthly H2O (in): 0.5 Seasonal Snow (in): 69 Seasonal H2O (in): 8.74

March 2026		Seward		Snow: Grouse Creek Divi Temp: 1400'		Seward Airport 1358'		Wind: Lost Lake 3700'		Chugach National Forest AVALANCHE Information Center																						
Day	1	2	3	4	5	6	7	8	9	10	11	12	13	14	15	16	17	18	19	20	21	22	23	24	25	26	27	28	29	30	31	
Sky	☉	☉	☉	☉	☉	☉	☉	☉	☉	☉	☉	☉	☉	☉	☉	☉	☉	☉	☉	☉	☉	☉	☉	☉	☉	☉	☉	☉	☉	☉	☉	
SH/NSF	NSF	NSF	NSF						NSF	NSF	NSF	NSF	NSF	NSF							NSF	NSF		NSF	NSF	NSF	NSF	NSF	NSF	NSF	NSF	
New Snow and H2O x10 (in)	0	0	0	0	0	0	7	0	1	0	0	0	0	0	0	0	0	0	0.5	0.1	0.1	0.3	0	0	0	0	0	0	0	0	0	
HNW						0.057		0.1											0.2	0.05	0.1											
Density %						0.057		0.1											0.2	0.05	0.1											
Primrose Sno-lite wind (mph)	10	15	15	15	15	20	15	15	20	18	18	10	10	10	20	25	18	20	20	10	15	10	10	15	15	15	10	10	10	10	15	
Direction	↙	↙	↙	↖	↗	↖	↘	↙	↘	↙	↙	↘	↘	↙	↘	↘	↙	↙	↙	↙	↙	↙	↙	↙	↙	↘	↙	↙	↙	↙	↙	
Seward Airport wind (mph)	40	40	55	35	25	40	35	45	45	25	45	35	30	45	50	55	50	45	35	40	35	35	45	35	40	35	40	25	25	30	30	
Direction	↙	↙	↓	↓	↓	↓	↘	↓	↓	↓	↓	↓	↓	↓	↓	↘	↘	↓	↓	↓	↓	↓	↓	↓	↓	↙	↓	↓	↓	↙	↓	
Temps (F)	10	10	11	16	22	22	17	11	9	4	9	14	19	17	12	11	10	9	13	22	22	24	21	21	22	24	24	24	24	24	18	
Max. T (F)	10	10	11	16	22	22	17	11	9	4	9	14	19	17	12	11	10	9	13	22	22	24	21	21	22	24	24	24	24	24	18	
Ave. T (F)	10	10	11	16	22	22	17	11	9	4	9	14	19	17	12	11	10	9	13	22	22	24	21	21	22	24	24	24	24	24	18	
Min. T (F)	10	10	11	16	22	22	17	11	9	4	9	14	19	17	12	11	10	9	13	22	22	24	21	21	22	24	24	24	24	24	18	
Avalanches & Notes						snow to sea level					northerly outflow winds all week																					
Alpine	L	L	L	L	L	C	C	M	M	M	M	M	M	L	L	M	L	L	L	L	L	M	M	M	M	L	L	L	L	L	L	L
Treeline	L	L	L	L	L	C	M	M	M	M	M	M	L	L	L	L	L	L	L	L	L	L	L	L	L	L	L	L	L	L	L	L
Below TL	L	L	L	L	L	C	L	L	L	L	L	L	L	L	L	L	L	L	L	L	L	L	L	L	L	L	L	L	L	L	L	L

Monthly Snow (in): 13.5 Monthly H2O (in): 1 Seasonal Snow (in): 77.5 Seasonal H2O (in): 18.7

March 2026		Chugach State Park		Snow: Hillside SNOTEL		Temp: Peak 3		Wind: Arctic Valley		Arctic Valley		3900'		Chugach National Forest AVALANCHE Information Center																		
Day	1	2	3	4	5	6	7	8	9	10	11	12	13	14	15	16	17	18	19	20	21	22	23	24	25	26	27	28	29	30	31	
Sky	○	○	○	○	⊕	⊕	⊕	○	○	○	○	○	○	⊕	⊕	⊕	⊕	⊕	⊕	⊕	⊕	○	○	○	○	○	○	○	○	○	○	○
SH/NSF	NSF	NSF	NSF	NSF	NSF			NSF	NSF	NSF	NSF	NSF																				
New Snow and H2O x10 (in)	0	0	0	0	2	15	4	0	0	0	0	0	0	2	0	0	0	0	2	0	1	0	0	0	0	0	0	0	0	0	0	
HNW					0.2	0.9	0.4							0.2					0.2		0.1											
Density %					0.1	0.06	0.1							0.1					0.1		0.1											
Peak 3 Wind (mph)	10	15	20	35	40	15	20	30	35	40	10	10	10	15	40	55	25	25	35	25	20	25	10	15	25	20	20	25	20	20		
Direction	↓	↓	↓	←	←	←	↓	↓	↓	↓	↓	↑	↑	←	↓	↓	↓	↓	←	←	←	↓	↓	↓	↓	↓	↓	←	←	↓		
Arctic Valley wind spd (mph)	10	15	20	35	40	15	20	30	35	40	10	10	10	15	40	55	25	25	35	25	20	25	10	15	25	20	20	25	20	20		
Direction	↓	↓	↓	↑	↑	↑	↓	↓	↓	↓	↑	↑	↓	↓	↓	↓	↓	↓	↑	↑	↑	↓	↓	↓	↓	↓	↓	↑	↑	↓		
Temps (F)	8	10	11	5	11	17	7	3	0	3	5	14	12	10	8	3	8	4	5	13	13	13	13	16	10	10	13	13	16			
Avalanches & Notes						15' low density snow in Chugach State Park, lacking slab cohesion, less wind effect than expected	Lack of slab cohesion, soft, low density snow	Flagging from the N observed, skier triggered D1's on Powdering Pass at new/old snow interface	Skier triggered D2 on Harp Mountain at new/old snow interface			Skier triggered D1 on Lake Colour in Falls Creek at new snow/old snow surface	Collapsing on Williwaw Lakes Trail			Snow flurries, wind-affected snow surfaces	Isolated shooting cracks on freshly wind-affected snow surfaces	Natural D1 wind slab from cornice fall on Harp	Natural D3 wind slab in Falls Creek, human triggered D2.5 in Falls Creek	Human triggered D1.5 in on The Ramp			Skier triggered D1 wet loose in Falls Creek	Skier triggered D1 dry loose in South Fork of Eagle River			Wet loose point releases on the southern face of the wedge and False/Malley Ridge					
Alpine					C	C							M							M												
Treeline					C	C							M							M												
Below TL					C	C							L							L												

Monthly Snow (in): 26 Monthly H2O (in): 2 Seasonal Snow (in): 97 Seasonal H2O (in): 10.7