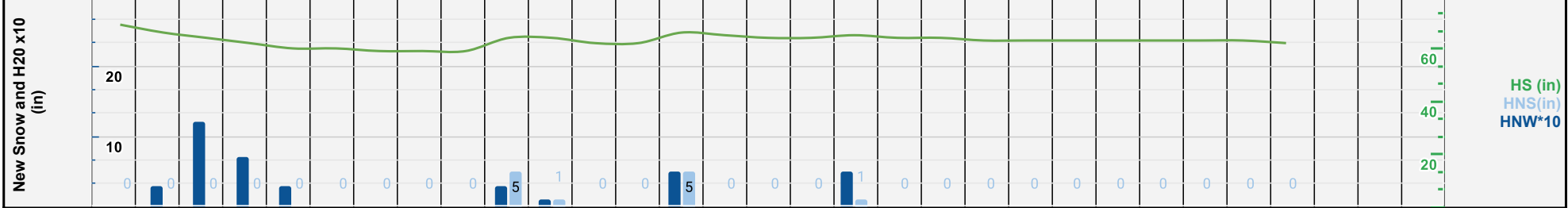




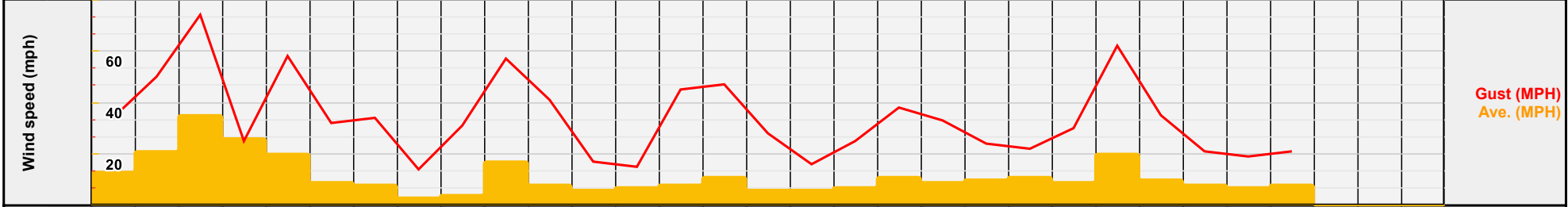
Day	1	2	3	4	5	6	7	8	9	10	11	12	13	14	15	16	17	18	19	20	21	22	23	24	25	26	27	28	29
-----	---	---	---	---	---	---	---	---	---	----	----	----	----	----	----	----	----	----	----	----	----	----	----	----	----	----	----	----	----



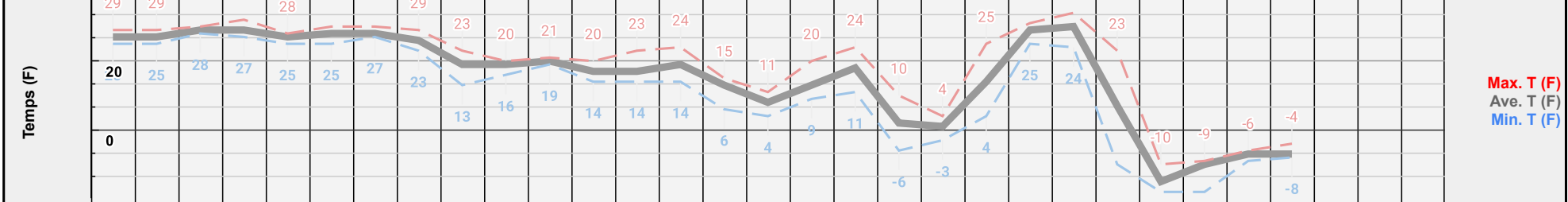
SH/NSF											NSF	NSF																	
--------	--	--	--	--	--	--	--	--	--	--	-----	-----	--	--	--	--	--	--	--	--	--	--	--	--	--	--	--	--	--



HNW	0.3	1.2	0.7	0.3						0.3	0.1			0.5						0.5									
Density %										0.06	0.1			0.1						0.5									



Direction	↙	↙	↙	↙	↙	↙	↙	↗	↖	↖	↖	↘	↘	↘	↘	↘	↘	↘	↘	↘	↘	↘	↘	↘	↘	↘	↘	↘	↘
-----------	---	---	---	---	---	---	---	---	---	---	---	---	---	---	---	---	---	---	---	---	---	---	---	---	---	---	---	---	---



Avalanches & Notes

Rain to ~3000

Rain to ~2400'

Snow to sea level, 14" in Gridwood

2" snow in Gridwood, Natural wind slab cycle, Raaggetop, Bird Flats, Fish's Breath

Strong ridge top winds from the NW

NW outflow winds

NW outflow winds

NW outflow winds

Alpine	C	C	H	C	C	C	M	M	M	C	C	M	M	C	C	C	M	M	M	C	C	M	M	M	M	M	M	L	L		
Treeline	C	C	C	M	C	M	M	L	L	M	M	L	L	M	M	M	L	L	L	M	M	L	L	L	L	M	L	L	L		
Below TL	M	M	C	L	M	L	L	L	L	L	M	L	L	L	L	L	L	L	L	L	L	L	L	L	L	L	L	L	L		

Day	1	2	3	4	5	6	7	8	9	10	11	12	13	14	15	16	17	18	19	20	21	22	23	24	25	26	27	28	
Sky	☉	☉	☉	☉	☉	☉	☉	☉	☉	☉	☉	☉	☉	☉	☉	☉	☉	☉	☉	☉	☉	☉	☉	☉	☉	☉	☉	☉	
SH/NSF	NSF								SH						SH/NSF	SH/NSF	SH/NSF												
New Snow and H2O x10 (in)																													
HNW		0.1	0.3	0.1						0.4					0.3														
Density %		0.1								0.1					0.1														
DOT 45 Wind speed (mph)																													
Direction	↓	←	←	←	←	←	←	←	←	←	←	←	←	←	←	←	←	←	←	←	←	←	←	←	←	←	←	←	
AKRR 43 Wind speed (mph)																													
Direction	←	←	←	←	←	←	←	←	←	←	←	←	←	←	←	←	←	←	←	←	←	←	←	←	←	←	←	←	
Temps (F)		33	32	34	30	25	32	26	15	20	20	14	7	14	8	6	5	12	6	14	14	24	19	1	-14	-7	-2	5	
Avalanches & Notes		Warm storm, rain to 3000		Another warm storm began in evening, rain to 2000					Clear overnight and cooling	storm with snow to sea level favored Cirwood							NW outflow winds	NW outflow winds											
Alpine	C	C	H	C	C	C	C	C	C	C	M	M	M	C	C	C	M	M	M	C	C	M	M	M	M	M	M	M	
Treeline	C	C	C	C	C	C	M	M	M	M	M	M	L	M	M	M	L	L	L	M	M	L	L	L	M	L	L	L	
Below TL	M	M	C	M	M	M	L	L	L	L	L	L	L	L	L	L	L	L	L	L	L	L	L	L	L	L	L	L	



Day	1	2	3	4	5	6	7	8	9	10	11	12	13	14	15	16	17	18	19	20	21	22	23	24	25	26	27	28	29
Sky	☉	☉	☉	☉	☉	☉	☉	☉	☉	☉	☉	☉	☉	☉	☉	☉	☉	☉	☉	☉	☉	☉	☉	☉	☉	☉	☉	☉	☉
SH/NSF																													
New Snow and H2O x10 (in)	0	0	1.4	0.5	0.5	0	0	0	0	0.6	0.1	0	0	0.1	0	0	0	0	0.1	0	0	0	0	0	0	0	0	0	0
HNW	0.1	0.1	1.4	0.5	0.5					0.15	0.1			0.1					0.1										3.5
Density %										0.15	0.1			0.1					0.1										
Primrose SnoLite wind (mph)	10	15	20	18	15	12	15	12	15	18	20	18	15	18	20	18	15	12	15	35	35	20	18	25	35	20	15	25	
Direction	↗	↖	↑	↖	↗	↖	↖	↗	↖	↑	↗	↖	↖	↖	↘	↖	↖	↖	↖	↖	↖	↖	↖	↖	↖	↖	↖	↖	
Seward Airport wind (mph)	20	15	45	30	35	30	30	15	45	45	25	35	40	40	30	45	35	35	35	60	65	55	55	25	65	50	45	45	
Direction	↓	↓	↑	↗	↓	↓	↓	↓	↓	↗	↑	↓	↓	↓	↓	↓	↓	↓	↓	↓	↓	↓	↓	↓	↓	↓	↓	↓	
Temps (F)	34	33	33	33	31	29	31	28	28	28	29	28	24	31	27	18	21	18	19	12	27	35	32	27	3	1	5	5	
Avalanches & Notes		Warm storm, rain to above 2,000'			surface freeze					cold storm, snow to sea level, 6" new at Primrose					north wind began overnight								More strong NW wind						
Alpine	C	C	H	C	C	C	M	M	M	C	M	M	M	C	C	C	M	M	M	C	C	M	M	M	M	M	L	L	
Treeline	C	C	C	M	M	M	M	L	L	M	M	M	L	M	M	M	L	L	L	M	M	L	L	L	M	L	L	L	
Below TL	M	M	C	L	M	M	L	L	L	L	L	L	L	L	L	L	L	L	L	L	L	L	L	L	L	L	L	L	

February

Chugach State Park

2026

Snow:

Hillside SNOTEL Temp:

Peak 3

Wind:

Arctic Valley

2080'

3955'

3900'



Day	1	2	3	4	5	6	7	8	9	10	11	12	13	14	15	16	17	18	19	20	21	22	23	24	25	26	27	28	29	
Sky	☁	☁	☁	☁	☁	☁	☁	☁	☁	☁	☁	☁	☁	☁	☁	☁	☁	☁	☁	☁	☁	☁	☁	☁	☁	☁	☁	☁	☁	
SH/NSF																														
New Snow and H2O x10 (in)	0	0	0	0	0	0	0	1	0	4	0	1	0	2	0	0	1	1	1	0	0	1	0	0	0	0	0	0		
HNW	0.2							0.1		0.3		0.1		0.3	0.1		0.1	0.1	0.1			0.3								
Density %								0.1		0.075		0.1		0.15			0.1	0.1	0.1			0.3								
Peak 3 Wind (mph)	30	40	65	60	60	25	25	25	45	60	40	20	35	50	55	35	35	45	60	65	60	40	40	50	40	35	30	45		
Direction	←	←	←	←	←	←	←	↖	←	←	↖	↖	↖	↖	↖	↖	↖	↖	↖	↖	↖	↖	↖	↖	↖	↖	↖	↖		
Arctic Valley wind spd (mph)	30	45	75	55	55	25	25	25	35	45	25	20	30	55	55	35	35	40	65	70	60	40	40	45	45	35	30	40		
Direction	↙	↙	↖	↖	↖	↖	↖	↖	↖	↖	↖	↖	↖	↖	↖	↖	↖	↖	↖	↖	↖	↖	↖	↖	↖	↖	↖	↖		
Temps (F)	29	30	29	27	26	27	21	15	18	19	15	14	13	3	3	9	9	10	9	24	24	27	21	21	21	21	21	21		
Max. T (F)																														
Ave. T (F)																														
Min. T (F)																														
Avalanches & Notes	Rain event, surface MF crust to 2700'		collapsing, cracking		MF crust observed up to 2700'					2 to 3" of fresh snow, natural windslab cycle observed in South Fork of Eagle River				2" to 3" of fresh snow in south side of the park, 6" of snow in the north side of the park. Winds were under-forecast																
Alpine																														
Treeline																														
Below TL																														