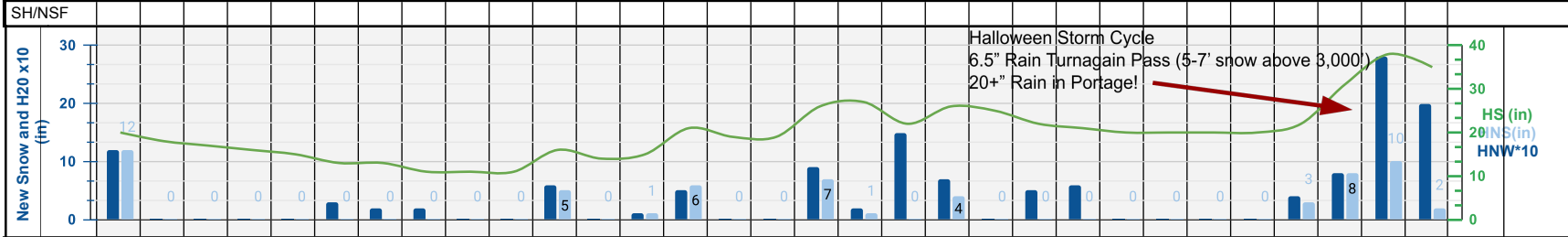
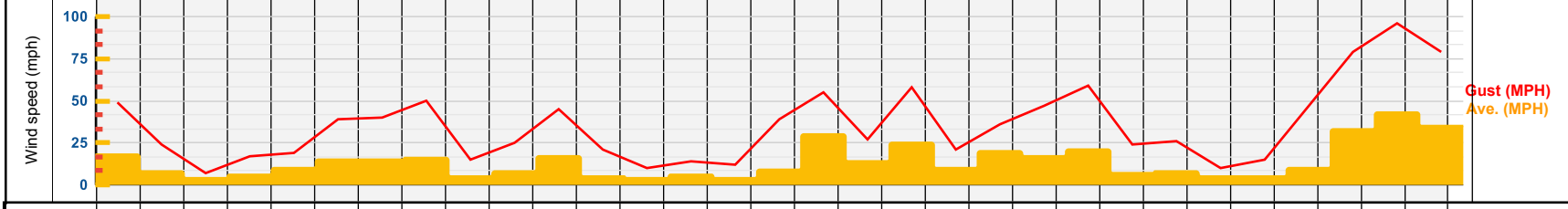


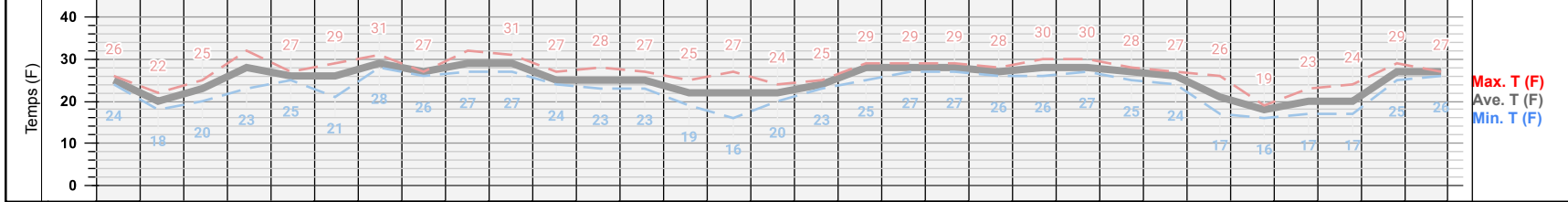
Day	1	2	3	4	5	6	7	8	9	10	11	12	13	14	15	16	17	18	19	20	21	22	23	24	25	26	27	28	29	30	31
Sky	⊕	⊕	⊕	⊕	⊕	⊗	⊕	⊕	⊕	⊕	⊗	⊕	⊕	⊗	⊕	~	⊗	⊕	⊗	⊗	⊕	⊕	⊕	⊕	⊕	⊕	⊕	⊕	⊗	⊗	



HNW:	1.2					0.3	0.2	0.2			0.6	0.1	0.5				0.9	0.2	1.5	0.7			0.5	0.6					0.4	0.8	2.8	2
Density %	0.1										0.12	0.1	0.083				0.128	0.2	0.175									0.133	0.1	0.28	1	



Direction	↙	↘	→	↗	←	←	←	←	↗	←	↙	↘	↗	↘	←	←	←	←	←	←	←	←	←	←	←	←	←	←	←	←	←
-----------	---	---	---	---	---	---	---	---	---	---	---	---	---	---	---	---	---	---	---	---	---	---	---	---	---	---	---	---	---	---	---



**Avalanches & Notes**

Tincan SR-02: 12-16" snow 3,000', storm began 5pm 8/30-21

Crow Pass: Ax tiller rescued. Rain/wet snow to 2000'

2 Glides on RWIS cam Seattle, rain/wet snow to 2500'

Snow to 2,000'ish - HS continues to decline

Glides everywhere - first field day - Sunburst

Rain at parking lots, snow line around 13-1500'

Snow began around 1am 10/14

Snow day... maybe 6-8" at 2500'

6" dust on crust reported from Tincan

Wet snow at the snotel

Another system rolled in early on 10/19

Rain to 2,000' (precip between 0.5 and 2"...poor data)

Rain turning to snow 0200ish on 21st

Rain to 2000-2500'

Rain to 2500', maybe higher

Breakable rain crust 1500-2500', moist snow above

Small low pressure pushed through

Halloween storm - rain to 2,500' - SWE 2.2, precip 2.8 storm total- 4.5" SWE, 6.5" precip

Alpine																																
Treeline																																
Below TL																																

**NOVEMBER**

**Turnagain Pass**

2021

**Snow:** Center Ridge  
1880'

**Temp:** Sunburst  
3812'

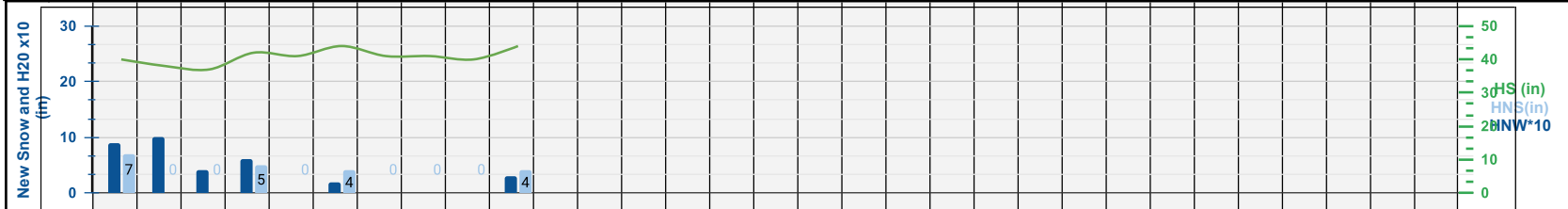
**Wind:** Sunburst  
3812'



Day	1	2	3	4	5	6	7	8	9	10	11	12	13	14	15	16	17	18	19	20	21	22	23	24	25	26	27	28	29	30
-----	---	---	---	---	---	---	---	---	---	----	----	----	----	----	----	----	----	----	----	----	----	----	----	----	----	----	----	----	----	----

Sky	☉	☉	☉	☉	☉	☉	☉	☉	☉	☉																				
-----	---	---	---	---	---	---	---	---	---	---	--	--	--	--	--	--	--	--	--	--	--	--	--	--	--	--	--	--	--	--

SH/NSF									SH																					
--------	--	--	--	--	--	--	--	--	----	--	--	--	--	--	--	--	--	--	--	--	--	--	--	--	--	--	--	--	--	--

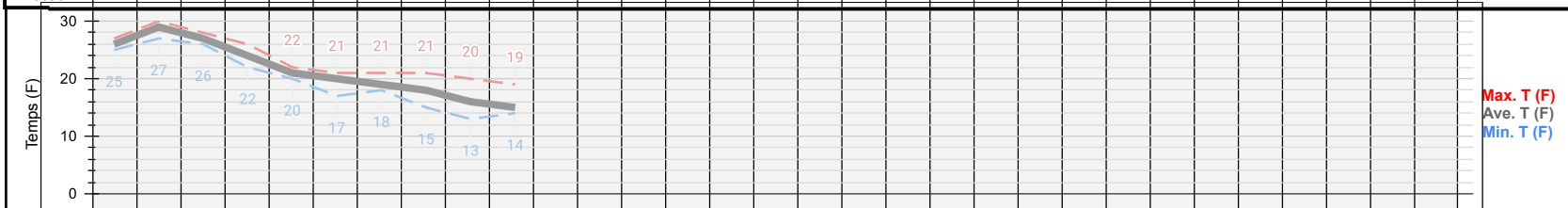


HNW	0.9	1	0.4	0.6		0.2				0.3																				
-----	-----	---	-----	-----	--	-----	--	--	--	-----	--	--	--	--	--	--	--	--	--	--	--	--	--	--	--	--	--	--	--	--

Density %	0.128			0.12		0.05				0.075																				
-----------	-------	--	--	------	--	------	--	--	--	-------	--	--	--	--	--	--	--	--	--	--	--	--	--	--	--	--	--	--	--	--



Direction	↙	↙	↙	←		↙	→	↗	↙																					
-----------	---	---	---	---	--	---	---	---	---	--	--	--	--	--	--	--	--	--	--	--	--	--	--	--	--	--	--	--	--	--



Avalanches & Notes																															
--------------------	--	--	--	--	--	--	--	--	--	--	--	--	--	--	--	--	--	--	--	--	--	--	--	--	--	--	--	--	--	--	--

Alpine																														
Treeline																														
Below TL																														

Monthly Snow (in): 20      Monthly H2O (in): 3.4      Seasonal Snow (in): 79      Seasonal H2O (in): 16.9